

Tract Number 12045-10091-015




Gulf County, Florida

Timberstand Map

19.42 +/- Acres in Sections
2 & 3 of Township 6 South,
Range 11 West



LEGEND

-  Subject Property
-  1991 Slash - 18.6 +/- ac
-  Non Plantable - 0.8 +/- ac

0 180 360 540 Feet

DISCLAIMER

© 2009 The St. Joe Company, "JOE," and the "Taking Flight" design are service marks of The St. Joe Company. The information shown, attached or contained herein is not warranted or guaranteed, is subject to errors, omissions and changes without notice and should be independently verified. The availability and pricing of JOE property (through any of its affiliates or subsidiaries) is subject to change. This does not constitute an offer to sell real property in any jurisdiction where prior registration is required. Access to this property is prohibited without the express consent of The St. Joe Company or its agent. JOE makes no representation, warranty or guarantee as to any particular use or development allowed on any particular property. All properties are subject to federal, state and local governmental rules and regulations governing land use, permitting, building and zoning requirements and applicable restrictions. Photography shown may be of locations or activities not on the property. The contents of drawings are confidential and shall not be transmitted to any other party except as agreed to by The St. Joe Company. Void where prohibited by law. Equal Housing Opportunity.



October 22, 2009

